

Teaching Geography through Clil







Orientation course – Year 3



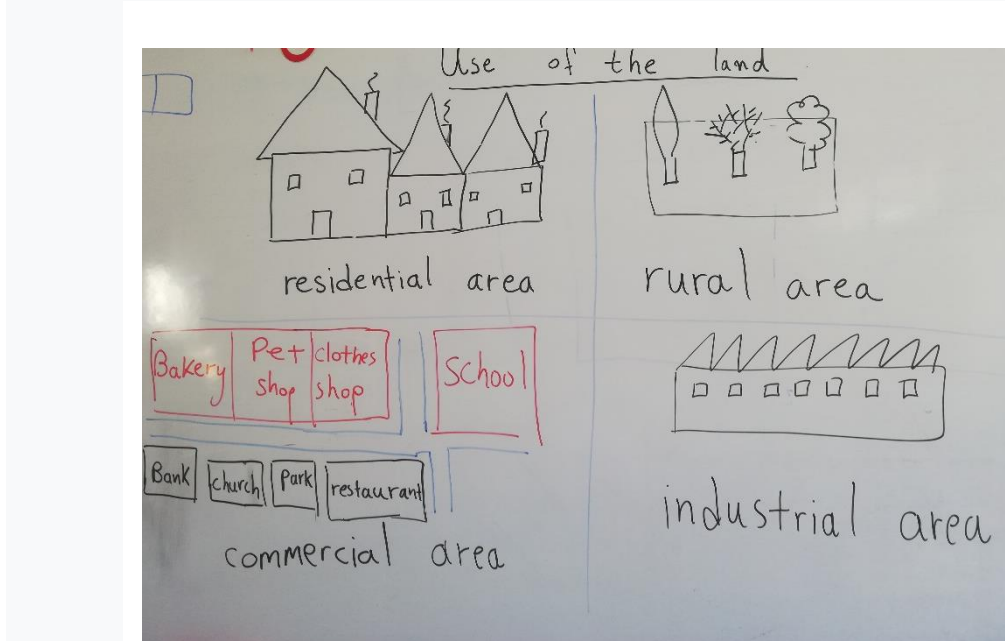


Notebooks

Geography




The use of the land




Tseri Village
The use of the land


A) Residential area → Houses



B) Rural area → Fields




C) Commercial area → shops




Tseri Village
The use of the land

A) Residential area → Houses



B) Rural area → Fields



Tseri Village
The use of the land

A) Residential area → Houses



B) Rural area → Fields



C) Commercial area → shops:



D) Industrial area → factories



Use of the Land


 residential area	 rural area
 commercial area	 industrial area

Use of the land


 residential area	 rural area
 commercial area	 industrial area

Tseri Village
The use of the land

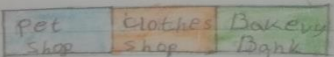
A) Residential area → Houses




B) Rural area → Fields



C) Commercial area → shops



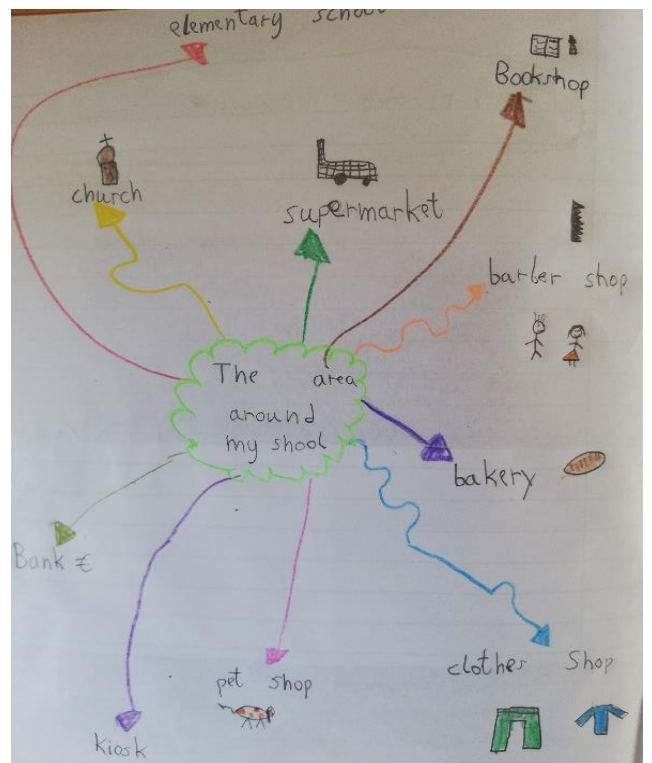
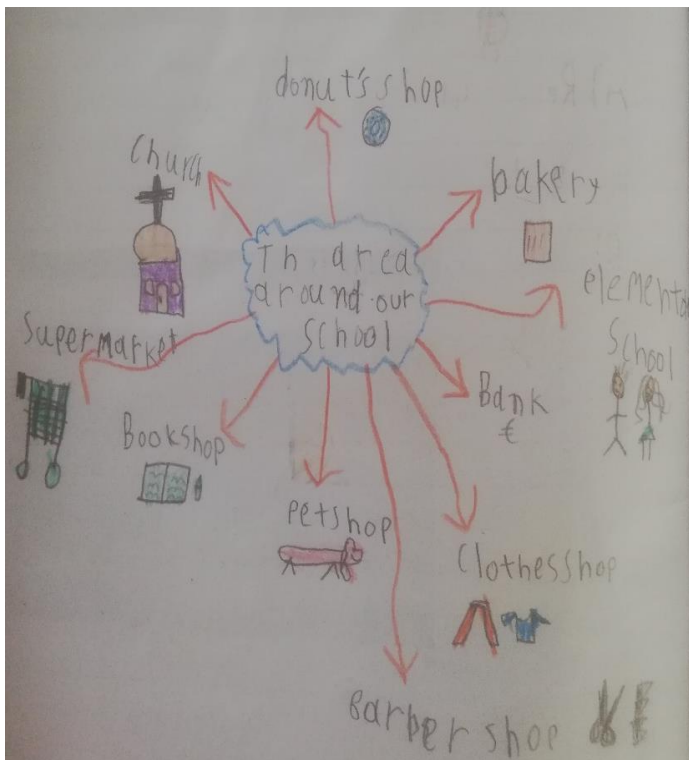

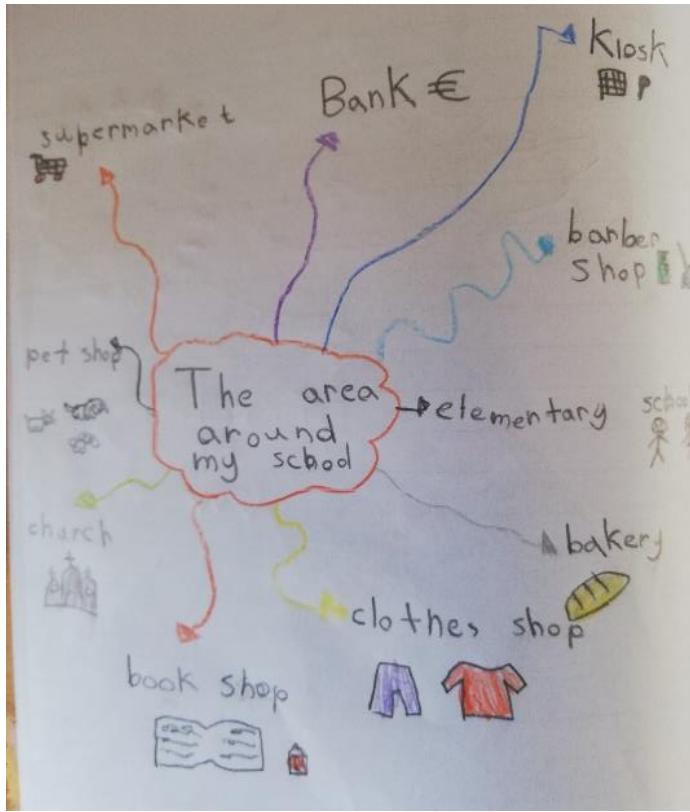
D) Industrial area → factories



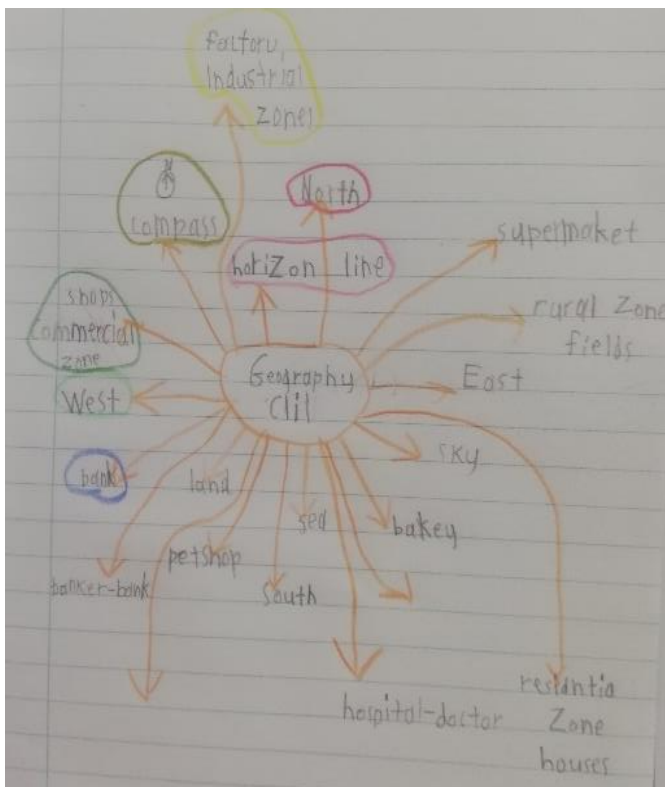
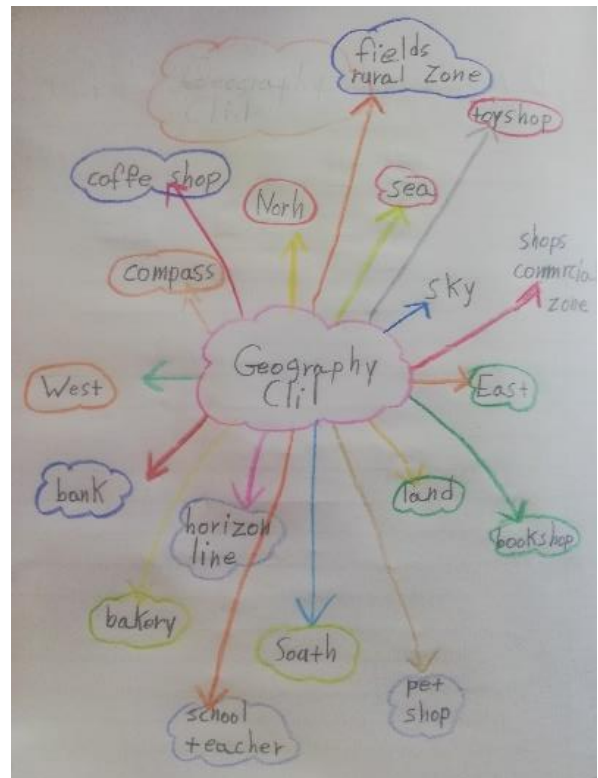
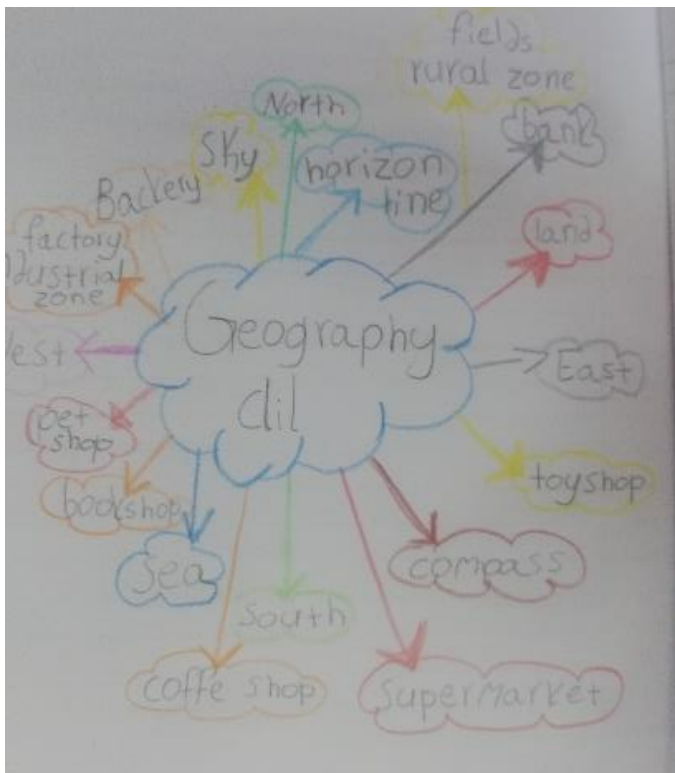
Use of the land

 residential area	 rural area
 commercial area	 industrial area

The area around my school



Geography - CLIL



Co-teaching – Year 3 – Unit: Weather

